

Crime Analyst: Hannah Davidson

Date: 15/09/2010

Designated Public Place Order (DPPO) – Sawbridgeworth**Aims and Objectives:**

- The aim of this document is to provide maps highlighting all crime, criminal damage, violent crime and ASB linked to alcohol related crime and disorder within a proposed Designated Public Places Order (DPPO) in A4 Sawbridgeworth. This document will ascertain whether alcohol related crime and ASB are a problem within the proposed area.

For the purposes of this analysis data has been retrieved from NMIS for the period between 2nd May 2009 and 31st August 2010. It is likely that the scale of alcohol as a factor is under reported, as this can only be reported where there is a proven link to alcohol.

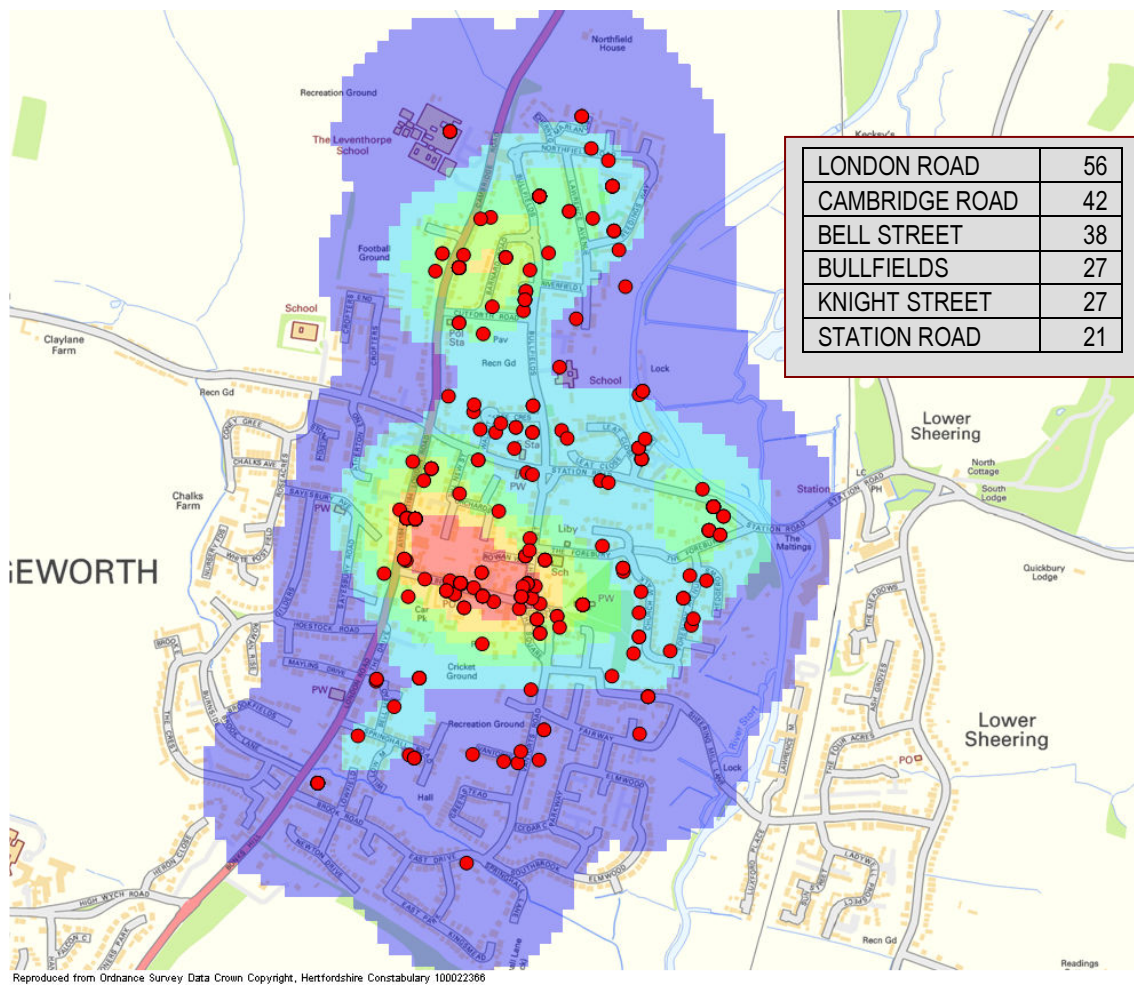
Streets within the proposed DPPO

The roads falling within the boundary of the proposed Designated Public Place Order are listed below; the streets listed have been analysed for the purpose of this document:

ALDERS WALK	CUTFORTH LANE	KNIGHT STREET	SPINNEY COURT	WALNUT TREE CRESCENT
BAKERS WALK	DUCKLING LANE	LAWRENCE AVENUE	SPRING MEWS	WEST COURT
BARN COURT	EAST DRIVE	LEAT CLOSE	SPRINGHALL ROAD	WILLOW COURT
BARNARD ROAD	EDENS MOUNT	LONDON ROAD	STATION ROAD	WILLOW MEAD
BEECH FIELD	FAIR GREEN	MEREFIELD	THE DRIVE	
BELL MEAD	FAIR GREEN GARDENS	MILL LANE	THE FOREBURY	
BELL STREET	FAIRWAY	MILLFIELDS LANE	THE GABLES	
BELLS WALK	FARRIERS	NEW STREET	THE MEWS	
BLAKES COURT	FOREBURY AVENUE	NORTHFIELD ROAD	THE ORCHARDS	
BULLFIELDS	FOREBURY CRESCENT	REEDINGS WAY	THE SMITHY	
BURTONS MILL	FORELANDS PLACE	RIVER COURT	THE SQUARE	
CAMBRIDGE ROAD	GRANARY COURT	ROWAN WALK	TROJAN TERRACE	
CHURCH CRESCENT	GREANSTEADS	RUSHFIELDS	VANTORTS CLOSE	
CHURCH STREET	HAILEY PLACE	SAYES GARDEN	VANTORTS ROAD	
CHURCH WALK	KNIGHT COURT	SHEERING MILL LANE	WALNUT COTTAGE	

RESTRICTED

The Map below highlights all crime reported between 2/05/09 and 31/08/10 in the proposed DPPO area.

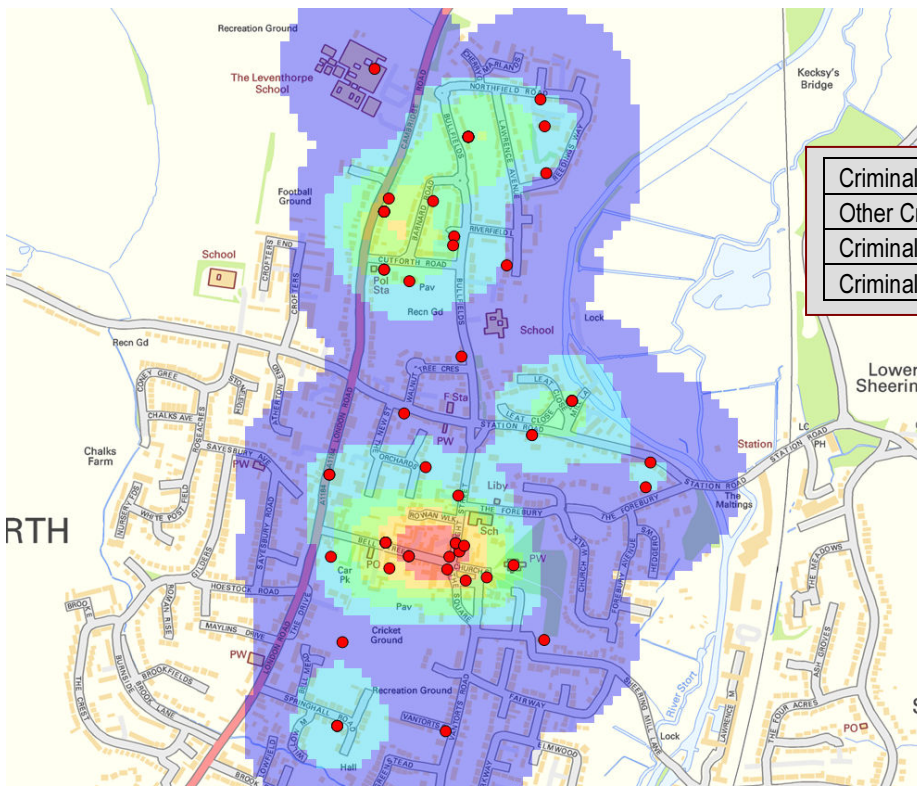


Theft From A Vehicle	55
Other Theft	29
Criminal Damage To A Vehicle	22
Burglary in a Dwelling	20
Burglary in a Building other than a Dwelling	19
Actual Bodily Harm and other Injury	17
Other Criminal Damage	16
Preserved Other Fraud And Repealed Fraud Offences (before the commencement of the Fraud Act 2006)	16
Public Fear, Alarm or Distress	16
Theft Or Unauthorised Taking Of A Pedal Cycle	14

The total crime reported between the above dates was 322 offences and of these 9.63% were alcohol related. The street reporting the most offences during the above period was London Road reporting 56 offences and of these offences 1 offence was TFMV. The hotspot area sits over Bell Street which features in the top streets (see above table). The top crime type reported in Bell Street is criminal damage to a building other than a dwelling (5).

RESTRICTED

The map below highlights all criminal damage offences reported between 2/05/09 and 31/08/10 in the proposed DPPO area.



Criminal Damage To A Vehicle	22
Other Criminal Damage	16
Criminal Damage To A Building Other Than A Dwelling	11
Criminal Damage To A Dwelling	10

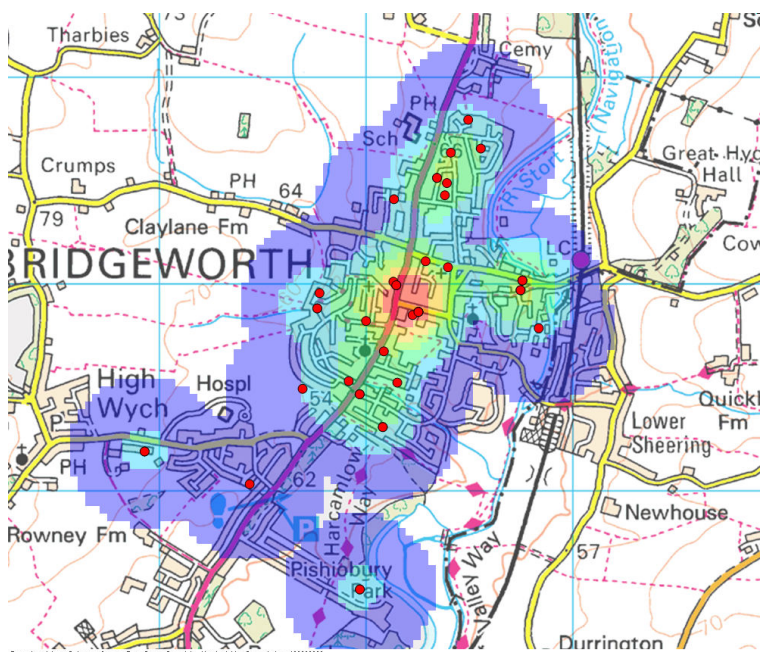
BELL STREET	10
BULLFIELDS	8
CAMBRIDGE ROAD	8
KNIGHT STREET	7
STATION ROAD	4

Reproduced from Ordnance Survey Data Crown Copyright, Hertfordshire Constabulary 100022366

The total criminal damage offences reported between the above dates was 59 of these 22 were criminal damage to a vehicle (see table above). Of these criminal damage offences 10.56% were alcohol related.

Bell Street is the top location and sits within the hotspot on the above map. Bell Street reported 10 offences and of these 5 were criminal damage to a building other than a dwelling.

The map below highlights all violent crime reported between 2/05/09 and 31/08/10 in the proposed DPPO area.

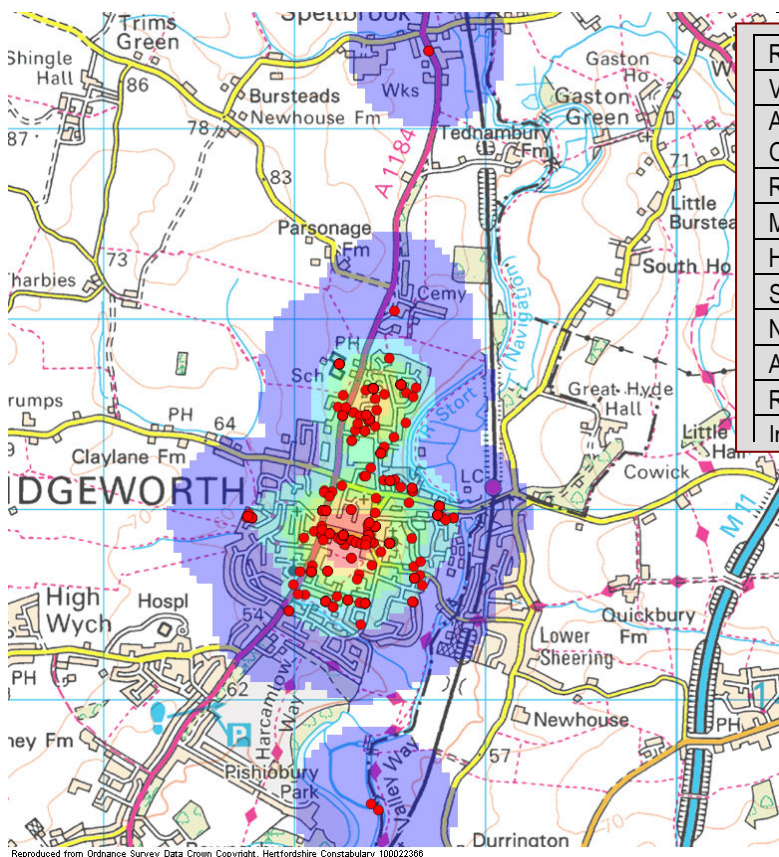


BELL STREET	6
LONDON ROAD	6
STATION ROAD	4
NURSERY FIELDS	3
BARNARD ROAD	2
BULLFIELDS	2
BUTTER SWEET RISE	2
HIGH WYCH ROAD	2
LONDON ROAD	2
PISHIOBURY PARK	2
THE FOREBURY	2

Actual Bodily Harm and other Injury	25
Assault Without Injury	17
Robbery Of Personal Property	2
Sexual Assault On A Female Aged 13 And Over	2

The total violent crime offences reported between the above dates was 46. (See table above). Of these violent crimes 27.42% were alcohol related. Bell Street and London Road are the top locations with both locates sitting within the hotspot area – see above map.

The map below highlights all ASB incidents reported between 2/05/09 and 2/05/10 in the proposed DPPO area.



Rowdy/Nuisance - Rowdy or Inconsiderate Behaviour	278
Vehicle Related Nuisance/Inappropriate Vehicle Use	37
Abandoned Vehicles (Not Stolen Or Causing Obstruction)	23
Rowdy/Nuisance - Nuisance Neighbours	23
Malicious/Nuisance Communications	15
Hoax Calls to Emergency Services	11
Street Drinking	9
Noise Nuisance	8
Animal Problems	7
Rowdy/Nuisance - Littering / Drugs Paraphernalia	4
Inappropriate Sale/Use/Possession of Fireworks	1

BELL STREET	70
BULLFIELDS	53
LONDON ROAD	40
KNIGHT STREET	33
THE MEWS	27
CAMBRIDGE ROAD	21
NURSERY FIELDS	21
SPRINGHALL ROAD	17
CHURCH STREET	15
STATION ROAD	14

The total ASB incidents reported between the above dates was 416 with rowdy and inconsiderate behaviour accounting for 66.83% (n=278) of incidents. It is not recorded whether these incidents are alcohol related although there are 9 linked to street drinking – see above table. Bell Street is the top location which is not located in the hotspot area on the map above.